

Returned at Counter
Perks + Rectiff PC

2025-003860

Klamath County, Oregon

AFTER RECORDING RETURN TO:

Mark James Sasich and
Oleena Marie Lindemberger
10105 Wright Avenue Klamath Falls, OR 97603



00342127202500038600020026

05/22/2025 12:01:32 PM

Fee: \$87.00

GRANTOR'S NAME AND ADDRESS:

Mark James Sasich and
Oleena Marie Lindemberger
10105 Wright Avenue
Klamath Falls, OR 97603

GRANTEE'S NAME AND ADDRESS:

Mark James Sasich
10105 Wright Avenue
Klamath Falls, OR 97603

SEND TAX STATEMENTS TO:

Mark James Sasich
10105 Wright Avenue
Klamath Falls, OR 97603

QUITCLAIM DEED

KNOW ALL MEN BY THESE PRESENTS that **MARK JAMES SASICH and OLEENA MARIE LINDENBURGER**, hereinafter called grantors, for the consideration hereinafter stated, do hereby remise, release and forever quitclaim unto **MARK JAMES SASICH**, hereinafter called grantee, and unto grantee's heirs, successors and assigns, all of the grantor's right, title and interest in that certain real property, with the tenements, hereditaments and appurtenances thereunto belonging or in any way appertaining, situated in Klamath County, State of Oregon, described as follows, to-wit:

Unit 10105 (Wright Avenue) SUPPLEMENTAL PLAT, TRACT 1379, FALCON HEIGHTS CONDOMINIUM – STAGE 3, according to the official plat thereof on file in the office of the County Clerk of Klamath County, Oregon.

To have and to hold the same unto grantee and grantee's heirs, successors and assigns forever.

The true and actual consideration paid for this transfer, stated in terms of dollars, is \$0.00. However, the actual consideration consists of or includes other property or value given or promised which is the whole consideration; i.e., Estate Planning.


IN WITNESS WHEREOF, the grantor has executed this instrument this 21st day of May, 2025.

BEFORE SIGNING OR ACCEPTING THIS INSTRUMENT, THE PERSON TRANSFERRING FEE TITLE SHOULD INQUIRE ABOUT THE PERSON'S RIGHTS, IF ANY, UNDER ORS 195.300, 195.301 AND 195.305 TO 195.336 AND SECTIONS 5 TO 11, CHAPTER 424, OREGON LAWS 2007, SECTIONS 2 TO 9 AND 17, CHAPTER 855, OREGON LAWS 2009, AND SECTIONS 2 TO 7, CHAPTER 8, OREGON LAWS 2010. THIS INSTRUMENT DOES NOT ALLOW USE OF THE PROPERTY DESCRIBED IN THIS INSTRUMENT IN VIOLATION OF APPLICABLE LAND USE LAWS AND REGULATIONS. BEFORE SIGNING OR ACCEPTING THIS INSTRUMENT, THE PERSON ACQUIRING FEE TITLE TO THE PROPERTY SHOULD CHECK WITH THE APPROPRIATE CITY OR COUNTY PLANNING DEPARTMENT TO VERIFY THAT THE UNIT OF LAND BEING TRANSFERRED IS A LAWFULLY ESTABLISHED LOT OR PARCEL, AS DEFINED IN ORS 92.010 OR 215.010, TO VERIFY THE APPROVED USES OF THE LOT OR PARCEL, TO DETERMINE ANY LIMITS ON LAWSUITS

AGAINST FARMING OR FOREST PRACTICES, AS DEFINED IN ORS 30.930, AND TO INQUIRE ABOUT THE RIGHTS OF NEIGHBORING PROPERTY OWNERS, IF ANY, UNDER ORS 195.300, 195.301 AND 195.305 TO 195.336 AND SECTIONS 5 TO 11, CHAPTER 424, OREGON LAWS 2007, SECTION 2 TO 9 AND 17, CHAPTER 855, OREGON LAWS 2009, AND SECTION 2 TO 7, CHAPTER 8, OREGON LAWS 2010.




Mark James Sasich



Oleena Marie Lindemberger

STATE OF OREGON; County of Klamath) ss.

THIS INSTRUMENT WAS ACKNOWLEDGED BEFORE ME this 21st day of May 2025, by Mark James Sasich.






NOTARY PUBLIC FOR OREGON

My Commission expires: 4/4/2028

STATE OF OREGON; County of Klamath) ss.

THIS INSTRUMENT WAS ACKNOWLEDGED BEFORE ME this 21st day of May 2025, by Oleena Marie Lindemberger.





NOTARY PUBLIC FOR OREGON

My Commission expires: 4/4/2028