

2025-004367

Klamath County, Oregon

06/09/2025 01:26:01 PM

Fee: \$82.00

After recording, please send to:

Patricia H. McMahan
2244 California Ave.
Klamath Falls, OR 97601

* Please also send tax statements to above address.

SITUS: 2244 California Ave., Klamath Falls, OR

Quitclaim Deed

This Quitclaim Deed is executed on June 9, 2025.

By Grantor: **Patricia McMahan,**

To Grantee: **Patricia H. McMahan, as Trustee of the Patricia H. McMahan Revocable Living Trust**

WITNESSETH, that the said Grantor does hereby remise, release, and quitclaim unto said Grantee forever, all the right, title, interest, and claim which the said Grantor has in and to the following described parcel of land, and improvements and appurtenances thereto in the County of Klamath, State of Oregon, To Wit:


Lot 3 in Block 3 of First Addition to Bureker Place, in the County of Klamath, State of Oregon.

Code 41, Map 3909-1108, Tax Lot 3300

The true actual consideration for this transfer is **\$0.00**. ORS 93.930.


BEFORE SIGNING OR ACCEPTING THIS INSTRUMENT, THE PERSON TRANSFERRING FEE TITLE SHOULD INQUIRE ABOUT THE PERSONS RIGHTS, IF ANY, UNDER ORS 195.300 (Definitions for ORS 195.300 to 195.336), 195.301 (Legislative findings) AND 195.305 (Compensation for restriction of use of real property due to land use regulation) TO 195.336 (Compensation and Conservation Fund) AND SECTIONS 5 TO 11, CHAPTER 424, OREGON LAWS 2007, SECTIONS 2 TO 9 AND 17, CHAPTER 855, OREGON LAWS 2009, AND SECTIONS 2 TO 7, CHAPTER 8, OREGON LAWS 2010. THIS INSTRUMENT DOES NOT ALLOW USE OF THE PROPERTY DESCRIBED IN THIS INSTRUMENT IN VIOLATION OF APPLICABLE LAND USE LAWS AND REGULATIONS. BEFORE SIGNING OR ACCEPTING THIS INSTRUMENT, THE PERSON ACQUIRING FEE TITLE TO THE PROPERTY SHOULD CHECK WITH THE APPROPRIATE CITY OR COUNTY PLANNING DEPARTMENT TO VERIFY THAT THE UNIT OF LAND BEING TRANSFERRED IS A LAWFULLY ESTABLISHED LOT OR PARCEL, AS DEFINED IN ORS 92.010 (Definitions for ORS 92.010 to 92.192) OR 215.010 (Definitions), TO VERIFY THE APPROVED USES OF THE LOT OR PARCEL, TO DETERMINE ANY LIMITS ON LAWSUITS AGAINST FARMING OR FOREST PRACTICES, AS DEFINED IN ORS 30.930 (Definitions for ORS 30.930 to 30.947), AND TO INQUIRE ABOUT THE RIGHTS OF NEIGHBORING PROPERTY OWNERS, IF ANY, UNDER ORS 195.300 (Definitions for ORS 195.300 to 195.336), 195.301 (Legislative findings) AND 195.305 (Compensation for restriction of use of real property due to land use regulation) TO 195.336 (Compensation and Conservation Fund) AND SECTIONS 5 TO 11, CHAPTER 424, OREGON LAWS 2007, SECTIONS 2 TO 9 AND 17, CHAPTER 855, OREGON LAWS 2009, AND SECTIONS 2 TO 7, CHAPTER 8, OREGON LAWS 2010.


IN WITNESS WHEREOF, That said Grantor has signed and sealed these presents the day and year first above written. Signed, sealed, and delivered in the presence of:


Patricia McMahan

State of Oregon)
County of Klamath)

The above-mentioned person, **Patricia McMahan**, appeared before me and acknowledged that she executed the above instrument. Affirmed before me on June 9, 2025.




Notary Public for Oregon
My Commission Expires: 2-11-2028