



THIS SPACE RESERVED FOR RECORDER'S USE

2025-004368
Klamath County, Oregon
06/09/2025 01:30:02 PM
Fee: \$87.00

After recording return to:
Rebecca Lynn Hardt
3412 Shasta Way
Klamath Falls, OR 97603

Until a change is requested all tax statements shall be sent to the following address:
Rebecca Lynn Hardt
3412 Shasta Way
Klamath Falls, OR 97603
File No. 1000593

STATUTORY WARRANTY DEED

Jake Hayes and Angie Renick-Hayes, as Tenants by the Entirety , Grantor(s), hereby convey and warrant to

Rebecca Lynn Hardt ,
Grantee(s), the following described real property in the County of Klamath and State of Oregon free of encumbrances except as specifically set forth herein:

The E1/2 W1/2 Lot 1, Block A, HOMECREST, according to the official plat thereof on file in the office of the County Clerk of Klamath County, Oregon.


ALSO the North 20 feet of the E1/2 W1/2 of Lot 2, Block A, HOMECREST, according to the official plat thereof on file in the office of the County Clerk of Klamath County, Oregon.

The true and actual consideration for this conveyance is \$290,000.00.
The above-described property is free of encumbrances except all those items of record, if any, as of the date of this deed and those shown below, if any:


Real property taxes due, if any, but not yet payable

BEFORE SIGNING OR ACCEPTING THIS INSTRUMENT, THE PERSON TRANSFERRING FEE TITLE SHOULD INQUIRE ABOUT THE PERSON'S RIGHTS, IF ANY, UNDER ORS 195.300, 195.301 AND 195.305 TO 195.336 AND SECTIONS 5 TO 11, CHAPTER 424, OREGON LAWS 2007, SECTIONS 2 TO 9 AND 17, CHAPTER 855, OREGON LAWS 2009, AND SECTIONS 2 TO 7, CHAPTER 8, OREGON LAWS 2010. THIS INSTRUMENT DOES NOT ALLOW USE OF THE PROPERTY DESCRIBED IN THIS INSTRUMENT IN VIOLATION OF APPLICABLE LAND USE LAWS AND REGULATIONS. BEFORE SIGNING OR ACCEPTING THIS INSTRUMENT, THE PERSON ACQUIRING FEE TITLE TO THE PROPERTY SHOULD CHECK WITH THE APPROPRIATE CITY OR COUNTY PLANNING DEPARTMENT TO VERIFY THAT THE UNIT OF LAND BEING TRANSFERRED IS A LAWFULLY ESTABLISHED LOT OR PARCEL, AS DEFINED IN ORS 92.010 OR 215.010, TO VERIFY THE APPROVED USES OF THE LOT OR PARCEL, TO DETERMINE ANY LIMITS ON LAWSUITS AGAINST FARMING OR FOREST PRACTICES, AS DEFINED IN ORS 30.930, AND TO INQUIRE ABOUT THE RIGHTS OF NEIGHBORING PROPERTY OWNERS, IF ANY, UNDER ORS 195.300, 195.301 AND 195.305 TO 195.336 AND SECTIONS 5 TO 11, CHAPTER 424, OREGON LAWS 2007, SECTIONS 2 TO 9 AND 17, CHAPTER 855, OREGON LAWS 2009, AND SECTIONS 2 TO 7, CHAPTER 8, OREGON LAWS 2010.

Dated: 6/9/25




Jake Hayes



Angie Renick-Hayes

State of OR } ss
County of JACKSON

On this 9 day of June, 2025, before me, CARLA S. WILTSE, a Notary Public in and for said state, personally appeared Jake Hayes and Angie Renick-Hayes, known or identified to me to be the person(s) whose name(s) is/are subscribed to the within Instrument and acknowledged that he/she/they executed the same.
IN WITNESS WHEREOF, I have hereunto set my hand and affixed my official seal the day and year in this certificate first above written.



Notary Public for the State of OR
Residing at: Medford
Commission Expires: 4/10/28

