



THIS SPACE RESERVED FOR RECORDER'S USE

2025-007052

Klamath County, Oregon

08/12/2025 01:23:02 PM

Fee: \$92.00

After recording return to:

Nathaniel Hull and Yhossanni Arias

5461 Valleywood Dr.

Klamath Falls, OR 97603

Until a change is requested all tax statements
shall be

sent to the following address:

Nathaniel Hull and Yhossanni Arias

5461 Valleywood Dr.

Klamath Falls, OR 97603

File No. 1010434

STATUTORY WARRANTY DEED

James Edick and Shannon Edick, as Tenants by the Entirety , Grantor(s), hereby convey and warrant to

Nathaniel Hull and Yhossanni Arias with right of survivorship,

Grantee(s), the following described real property in the County of Klamath and State of Oregon free of encumbrances except as specifically set forth herein:

Lot 13 in Block 13 of Tract No. 1064, First Addition to Gatewood, according to the official plat thereof on file in the office of the County Clerk, Klamath County, Oregon.


The true and actual consideration for this conveyance is \$352,000.00.


The above-described property is free of encumbrances except all those items of record, if any, as of the date of this deed and those shown below, if any:

Real property taxes due, if any, but not yet payable

BEFORE SIGNING OR ACCEPTING THIS INSTRUMENT, THE PERSON TRANSFERRING FEE TITLE SHOULD INQUIRE ABOUT THE PERSON'S RIGHTS, IF ANY, UNDER ORS 195.300, 195.301 AND 195.305 TO 195.336 AND SECTIONS 5 TO 11, CHAPTER 424, OREGON LAWS 2007, SECTIONS 2 TO 9 AND 17, CHAPTER 855, OREGON LAWS 2009, AND SECTIONS 2 TO 7, CHAPTER 8, OREGON LAWS 2010. THIS INSTRUMENT DOES NOT ALLOW USE OF THE PROPERTY DESCRIBED IN THIS INSTRUMENT IN VIOLATION OF APPLICABLE LAND USE LAWS AND REGULATIONS. BEFORE SIGNING OR ACCEPTING THIS INSTRUMENT, THE PERSON ACQUIRING FEE TITLE TO THE PROPERTY SHOULD CHECK WITH THE APPROPRIATE CITY OR COUNTY PLANNING DEPARTMENT TO VERIFY THAT THE UNIT OF LAND BEING TRANSFERRED IS A LAWFULLY ESTABLISHED LOT OR PARCEL, AS DEFINED IN ORS 92.010 OR 215.010, TO VERIFY THE APPROVED USES OF THE LOT OR PARCEL, TO DETERMINE ANY LIMITS ON LAWSUITS AGAINST FARMING OR FOREST PRACTICES, AS DEFINED IN ORS 30.930, AND TO INQUIRE ABOUT THE RIGHTS OF NEIGHBORING PROPERTY OWNERS, IF ANY, UNDER ORS 195.300, 195.301 AND 195.305 TO 195.336 AND SECTIONS 5 TO 11, CHAPTER 424, OREGON LAWS 2007, SECTIONS 2 TO 9 AND 17, CHAPTER 855, OREGON LAWS 2009, AND SECTIONS 2 TO 7, CHAPTER 8, OREGON LAWS 2010.

Dated: 5/11/2025



James Edick


Shannon Edick

State of Oregon } ss
County of Klamath }

On this 11 day of August, 2025, before me, Julie Vanleuven, a Notary Public in and for said state, personally appeared James Edick and Shannon Edick, known or identified to me to be the person(s) whose name(s) is/are subscribed to the within Instrument and acknowledged that he/she/they executed the same.

IN WITNESS WHEREOF, I have hereunto set my hand and affixed my official seal the day and year in this certificate first above written.


Notary Public for the State of Oregon
Residing at: Klamath Falls
Commission Expires: 10/30/2027

