

2025-009017

Klamath County, Oregon

10/09/2025 10:11:01 AM

Fee: \$92.00

Until a change is requested, all tax statements shall be mailed to GRANTEE at the following address:
Charles L. Zempel and Barbara C. Zempel, Trustees
1900 Pine Grove Road
Rogue River, OR 97537

AFTER RECORDING RETURN TO:
Willard L. Ransom
SORENSEN, RANSOM & FERGUSON, LLP
133 NW "D" STREET
GRANTS PASS, OR 97526

WARRANTY DEED - STATUTORY FORM

Charles L. Zempel and Barbara C. Zempel, Grantor, conveys and warrants to Charles L. Zempel and Barbara C. Zempel, Trustees of the ZEMPEL FAMILY TRUST, u/t/d April 30, 2007, as restated, Grantee, the real property described on Exhibit "A" attached and incorporated herein by reference, free of encumbrances except as specifically set forth herein, situated in Klamath County, Oregon.

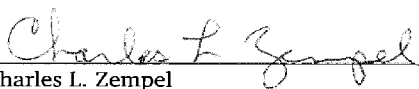
Grantor covenants that Grantor is seized of an indefeasible estate in the real property described above in fee simple; that Grantor has good right to convey the property; that the property is free from encumbrances except as set forth in public record; and that Grantor warrants and will defend the title to the property against all persons who may lawfully claim the same by, through, or under Grantor, provided that the foregoing covenants are limited to the extent of coverage available to Grantor under any applicable standard or extended policies of title insurance, it being the intention of the Grantor to preserve any existing title insurance coverage.

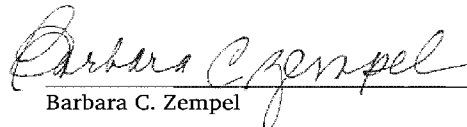
BEFORE SIGNING OR ACCEPTING THIS INSTRUMENT, THE PERSON TRANSFERRING FEE TITLE SHOULD INQUIRE ABOUT THE PERSON'S RIGHTS, IF ANY, UNDER ORS 195.300, 195.301 AND 195.305 TO 195.336 AND SECTIONS 5 TO 11, CHAPTER 424, OREGON LAWS 2007, SECTIONS 2 TO 9 AND 17, CHAPTER 855, OREGON LAWS 2009, AND SECTIONS 2 TO 7, CHAPTER 8, OREGON LAWS 2010. THIS INSTRUMENT DOES NOT ALLOW USE OF THE PROPERTY DESCRIBED IN THIS INSTRUMENT IN VIOLATION OF APPLICABLE LAND USE LAWS AND REGULATIONS. BEFORE SIGNING OR ACCEPTING THIS INSTRUMENT, THE PERSON ACQUIRING FEE TITLE TO THE PROPERTY SHOULD CHECK WITH THE APPROPRIATE CITY OR COUNTY PLANNING DEPARTMENT TO VERIFY THAT THE UNIT OF LAND BEING TRANSFERRED IS A LAWFULLY ESTABLISHED LOT OR PARCEL, AS DEFINED IN ORS 92.010 OR 215.010, TO VERIFY THE APPROVED USES OF THE LOT OR PARCEL, TO DETERMINE ANY LIMITS ON LAWSUITS AGAINST FARMING OR FOREST PRACTICES, AS DEFINED IN ORS 30.930, AND TO INQUIRE ABOUT THE RIGHTS OF NEIGHBORING PROPERTY OWNERS, IF ANY, UNDER ORS 195.300, 195.301 AND 195.305 TO 195.336 AND SECTIONS 5 TO 11, CHAPTER 424, OREGON LAWS 2007, SECTIONS 2 TO 9 AND 17, CHAPTER 855, OREGON LAWS 2009, AND SECTIONS 2 TO 7, CHAPTER 8, OREGON LAWS 2010.

NOTE TO ASSESSOR: THIS IS A CONVEYANCE TO A TRUSTEE PURSUANT TO A REVOCABLE TRUST AGREEMENT. GRANTOR HAS RESERVED FULL POWER TO REVOKE OR AMEND THE TRUST AND NO CHANGE SHOULD BE MADE IN ANY SPECIAL TAX TREATMENT AS THE GRANTOR HAS RETAINED THE FULL BENEFICIAL INTEREST IN THE PROPERTIES DESCRIBED.

The true consideration for this conveyance stated in terms of dollars is \$NONE. This conveyance is executed for estate planning purposes.

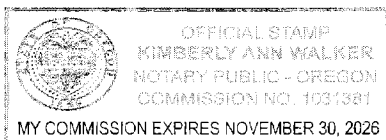
DATED this 3rd day of October, 2025.


Charles L. Zempel


Barbara C. Zempel

STATE OF OREGON, County of Jackson) ss. October 3, 2025.

The foregoing instrument was acknowledged before me by Charles L. Zempel and Barbara C. Zempel.





Notary Public for Oregon
My Commission Expires: 11/30/26

EXHIBIT "A"

Real property located at 22534 Greylock Way, Klamath Falls, Klamath County, Oregon; Assessor's map 36-06-17-C0, tax lot 3100, more particularly described as follows:

Lot 15 in Block 8 of MOUNTAIN LAKES HOMESITES, according to the official plat thereof on file in the office of the County Clerk of Klamath County, Oregon.

ALL OF THE ABOVE-DESCRIBED REAL PROPERTY IS CONVEYED TO THE TRUST SUBJECT TO: 1) Liens and encumbrances of record, if any. 2) Easements, restrictions, reservations, covenants and conditions of record, or apparent on the ground. 3) Discrepancies, conflicts in boundary lines, shortage in area, encroachments or any other fact, which a correct survey would disclose.

Unofficial
Copy