



THIS SPACE RESERVED FOR RECORDER'S USE

2025-011100

Klamath County, Oregon

12/12/2025 01:35:02 PM

Fee: \$92.00

After recording return to:

Terry Joe Bettger and Cindy Leann Bettger

3422 Shoshoni Dr.

Chiloquin, OR 97624

Until a change is requested all tax statements shall be

sent to the following address:

Terry Joe Bettger and Cindy Leann Bettger

3422 Shoshoni Dr.

Chiloquin, OR 97624

File No. 1036344

STATUTORY WARRANTY DEED

Juan A. Maldonado and Tessa Eva Taylor-Maldonado and Juan Antonio Maldonado Jr., with right of survivorship., Grantor(s), hereby convey and warrant to

Terry Joe Bettger and Cindy Leann Bettger as Tenants by the Entirety,

Grantee(s), the following described real property in the County of Klamath and State of Oregon free of encumbrances except as specifically set forth herein:

Lot 3 in Block 4, LATAKOMIE SHORES SUBDIVISION, according to the official plat thereof on file in the office of the County Clerk, Klamath County, Oregon.


The true and actual consideration for this conveyance is \$260,000.00.

The above-described property is free of encumbrances except all those items of record, if any, as of the date of this deed and those shown below, if any:

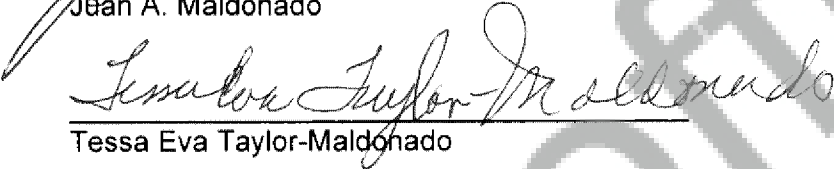
Real property taxes due, if any, but not yet payable

BEFORE SIGNING OR ACCEPTING THIS INSTRUMENT, THE PERSON TRANSFERRING FEE TITLE SHOULD INQUIRE ABOUT THE PERSON'S RIGHTS, IF ANY, UNDER ORS 195.300, 195.301 AND 195.305 TO 195.336 AND SECTIONS 5 TO 11, CHAPTER 424, OREGON LAWS 2007, SECTIONS 2 TO 9 AND 17, CHAPTER 855, OREGON LAWS 2009, AND SECTIONS 2 TO 7, CHAPTER 8, OREGON LAWS 2010. THIS INSTRUMENT DOES NOT ALLOW USE OF THE PROPERTY DESCRIBED IN THIS INSTRUMENT IN VIOLATION OF APPLICABLE LAND USE LAWS AND REGULATIONS. BEFORE SIGNING OR ACCEPTING THIS INSTRUMENT, THE PERSON ACQUIRING FEE TITLE TO THE PROPERTY SHOULD CHECK WITH THE APPROPRIATE CITY OR COUNTY PLANNING DEPARTMENT TO VERIFY THAT THE UNIT OF LAND BEING TRANSFERRED IS A LAWFULLY ESTABLISHED LOT OR PARCEL, AS DEFINED IN ORS 92.010 OR 215.010, TO VERIFY THE APPROVED USES OF THE LOT OR PARCEL, TO DETERMINE ANY LIMITS ON LAWSUITS AGAINST FARMING OR FOREST PRACTICES, AS DEFINED IN ORS 30.930, AND TO INQUIRE ABOUT THE RIGHTS OF NEIGHBORING PROPERTY OWNERS, IF ANY, UNDER ORS 195.300, 195.301 AND 195.305 TO 195.336 AND SECTIONS 5 TO 11, CHAPTER 424, OREGON LAWS 2007, SECTIONS 2 TO 9 AND 17, CHAPTER 855, OREGON LAWS 2009, AND SECTIONS 2 TO 7, CHAPTER 8, OREGON LAWS 2010.

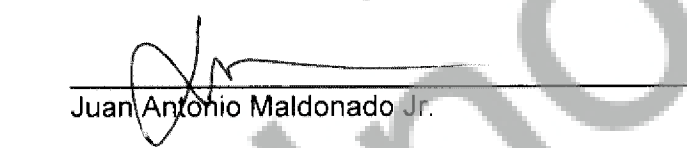
Dated: 12/10/25



Jean A. Maldonado



Tessa Eva Taylor-Maldonado




Juan Antonio Maldonado Jr.

State of Oregon } ss
County of Klamath }

On this 10 day of December, 2025, before me, Melissa Cook, a Notary Public in and for said state, personally appeared Juan A. Maldonado, Tessa Eva Taylor-Maldonado, and Juan Antonio Maldonado Jr., known or identified to me to be the person(s) whose name(s) is/are subscribed to the within Instrument and acknowledged that he/she/they executed the same.

IN WITNESS WHEREOF, I have hereunto set my hand and affixed my official seal the day and year in this certificate first above written.



Notary Public for the State of Oregon
Residing at: Klamath County
Commission Expires: 3/7/26

