

THIS SPACE RESERVED FOR RE

2026-001080
Klamath County, Oregon



00352540202600010800030037

02/03/2026 01:46:09 PM

Fee: \$97.00

Returned at Counter

Tonnie Estelle Bertini
11214 Sprague River Rd
Chiloquin, OR 97624

Grantor's Name and Address

Tonnie Estelle Bertini and Edward A. Luckini
11214 Sprague River Rd
Chiloquin, OR 97624

Grantee's Name and Address

After recording return to:
Tonnie Estelle Bertini and Edward A. Luckini
11214 Sprague River Rd
Chiloquin, OR 97624

Until a change is requested all tax statements shall be sent to the following address:

Tonnie Estelle Bertini and Edward A. Luckini
11214 Sprague River Rd
Chiloquin, OR 97624

BARGAIN AND SALE DEED

KNOW ALL MEN BY THESE PRESENTS, That **Tonnie Estelle Bertini**,

hereinafter called Grantor, for the consideration hereinafter stated, does hereby grant, bargain, sell and convey unto **Tonnie Estelle Bertini and Edward A. Luckini, as Tenants in Common**,

hereinafter called Grantee, and unto Grantee's heirs, successors and assigns all of that certain real property with the tenements, hereditaments and appurtenances thereunto belonging or in any way appertaining, situated in the County of **Klamath**, State of Oregon, described as follows, to wit:

See Legal Description Exhibit "A" Attached

The true and actual consideration paid for this transfer, stated in terms of dollars, is to convey title. However, the actual consideration consists of or includes other property or value given or promised which is the whole / part of the consideration.

To Have and to Hold the same unto grantee and grantee's heirs, successors and assigns forever.

In construing this deed, where the context so requires, the singular includes the plural and all grammatical changes shall be made so that this deed shall apply equally to corporations and to individuals.

BEFORE SIGNING OR ACCEPTING THIS INSTRUMENT, THE PERSON TRANSFERRING FEE TITLE SHOULD INQUIRE ABOUT THE PERSON'S RIGHTS, IF ANY, UNDER ORS 195.300, 195.301 AND 195.305 TO 195.336 AND SECTIONS 5 TO 11, CHAPTER 424, OREGON LAWS 2007, SECTIONS 2 TO 9 AND 17, CHAPTER 855, OREGON LAWS 2009, AND SECTIONS 2 TO 7, CHAPTER 8, OREGON LAWS 2010. THIS INSTRUMENT DOES NOT ALLOW USE OF THE PROPERTY DESCRIBED IN THIS INSTRUMENT IN VIOLATION OF APPLICABLE LAND USE LAWS AND REGULATIONS. BEFORE SIGNING OR ACCEPTING THIS INSTRUMENT, THE PERSON ACQUIRING FEE TITLE TO THE PROPERTY SHOULD CHECK WITH THE APPROPRIATE CITY OR COUNTY PLANNING DEPARTMENT TO VERIFY THAT THE UNIT OF LAND BEING TRANSFERRED IS A LAWFULLY ESTABLISHED LOT OR PARCEL, AS DEFINED IN ORS 92.010 OR 215.010, TO VERIFY THE APPROVED USES OF THE LOT OR PARCEL, TO DETERMINE ANY LIMITS ON LAWSUITS AGAINST FARMING OR FOREST PRACTICES, AS DEFINED IN ORS 30.930, AND TO INQUIRE ABOUT THE RIGHTS OF NEIGHBORING PROPERTY OWNERS, IF ANY, UNDER ORS 195.300, 195.301 AND 195.305 TO 195.336 AND SECTIONS 5 TO 11, CHAPTER 424, OREGON LAWS 2007, SECTIONS 2 TO 9 AND 17, CHAPTER 855, OREGON LAWS 2009, AND SECTIONS 2 TO 7, CHAPTER 8, OREGON LAWS 2010.

In Witness Whereof, the grantor has executed this instrument this 25th day of August, 2025; if a corporate grantor, it has caused its name to be signed and its seal if any, affixed by an officer or other person duly authorized to do so by order of its board of directors.


[Redacted Signature]

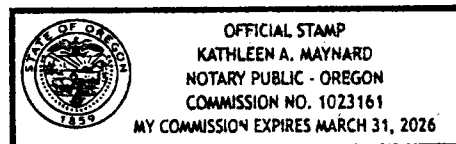
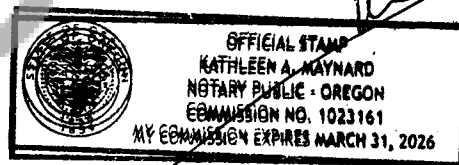
Tonnie Estelle Bertini

State of Oregon } ss
County of Klamath }

On this 25th day of August, 2025, before me, Kathleen A. Maynard a Notary Public in and for said state, personally appeared Tonnie Estelle Bertini, known or identified to me to be the person(s) whose name(s) is/are subscribed to the within Instrument and acknowledged to me that he/she/they executed same.

IN WITNESS WHEREOF, I have hereunto set my hand and affixed my official seal the day and year in this certificate first above written.


Notary Public for the State of Oregon
Residing at: Klamath County
Commission Expires: March 31, 2026



Legal Description
Exhibit "A"

Parcel 1

The E1/2 1/4 NE 1/4 SW 1/4 of Section 31, Township 35 South, Range 11 East of the Willamette Meridian, Klamath County, Oregon.

EXCEPTIN THERFROM the E1/2 NE 1/4 NE 1/4 SW 1/4 of Section 31, Township 35 South, Range 11 East of the Willamette Meridian, Klamath County, Oregon.

APN 3511-03100-01100

Parcel 2

The E1/2 NE 1/4 NE 1/4 SW 1/4 of Section 31, Township 35 South, Range 11 East of the Willamette Meridian, Klamath County, Oregon.

APN 3511-03100-01000

Unofficial Copy